



Beaver Dam/Littlefield Fire District
Board of Directors
630 N. Highway 91, P.O. Box 579
Beaver Dam, AZ. 86432
 Telephone: (928) 347-4457 Fax: (928) 347-4458
www.beaverdam-littlefieldfire.org



RESOLUTION 2024-12

A Resolution of the Beaver Dam/Littlefield Fire District Governing Board of Directors Authorizing the Amendment of the Beaver Dam/Littlefield Fire District's Boundaries to include land within Mohave County which is adjacent to the boundaries of the Beaver Dam/Littlefield Fire District after written request by the property owner in Accordance with A.R.S. §48-262(I).

Whereas, on March 13, 2024, Jose Hermosillo, Owner(s) of record for the referenced property in the attached exhibits should be annexed into the Beaver Dam/Littlefield Fire District Boundaries as noted in **Exhibit A and Exhibit B**; and

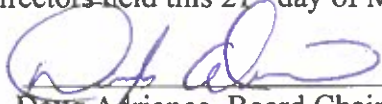
Whereas, the subject property is located within Mohave County and is adjacent to the boundaries of the Beaver Dam/Littlefield Fire District as shown on the Plat Maps as noted in **Exhibit C**; and

Whereas, the Beaver Dam/Littlefield Fire District Governing Board of Directors has determined that the inclusion of the subject property within the boundaries of the Beaver Dam/Littlefield Fire District will benefit the Beaver Dam/Littlefield Fire District and the Property Owner(s).

Be it resolved by the Beaver Dam/Littlefield Fire District Board of Directors to the following:

Section 1: The boundaries of the Beaver Dam/Littlefield Fire District are hereby amended to include the property described as set forth on the attached **Exhibits A, B, and C**.

Passed and adopted at a duly noticed meeting of the Beaver Dam/Littlefield Fire District Governing Board of Directors held this 21th day of March 2024.




 Doug Adriance, Board Chairman
 Beaver Dam/Littlefield Fire District




 Date

AS ATTESTED TO:



 Thomas M. Oliver, Board Clerk
 Beaver Dam/Littlefield Fire District



 Date

**REQUEST FOR CONSIDERATION / INCLUSION
AND ACCEPTANCE INTO THE
BEAVER DAM / LITTLEFIELD FIRE DISTRICT BOUNDRIES**

Jose Hermosillo Miriam G Tapia F.
Name(s) of Property Owner(s)/Homeowner(s)

SCENIC MOHAVE ARIZONA
Property Address

HERMOSILLO JOSÉ A & FLORES MIRIAM GT
PO BOX 884
MESQUITE, NV 89024-0884

Mailing Address (if different than above)

Home: Cell: 702 412 6171 Any other numbers you may be reached

Phone Number(s)

Email address(s)

The following information can be found on your tax statement(s) and match exactly:

402-14-059

List the parcel number (if more than one parcel please)

Assessor Description: Section: 2 Township: 39N Range: 16W T39N
R16W SEC 2 PARCEL 1 ON PP 28/34 REC 9/7/2006 2006-88726
CONT2.39 ACRES 402-14-046 402-14-059 & 060 2008 TAX ROLL

List the legal Description as noted on your tax bill

I/we do request that the Beaver Dam/Littlefield Fire District Governing Board of Directors consider the above parcel(s) be annexed into the Beaver Dam/Littlefield Fire District.

I/we do hereby to the best of our knowledge that the above information is true and correct and conforms with A.R.S. §46-262 (I).

[Signature] Miriam Tapia
Signature(s)

Dated the 13 of 03, 2024
Day Month Year



Mohave County Treasurer
 SueAnn Mello
 PO Box 712
 Kingman, AZ 86402

2023 PROPERTY TAX STATEMENT



HERMOSILLO JOSE A & FLORES MIRIAM GT
 PO BOX 884
 MESQUITE, NV 89024-0884

Assessor Description: Section: 2 Township: 39N Range: 16W T39N
 R16W SEC 2 PARCEL 1 ON PP 28/34 REC 9/7/2006 2006-88726
 CONT2.39 ACRES 402-14-046 402-14-059 & 060 2008 TAX ROLL

THANK YOU FOR YOUR PROMPT PAYMENT

TREASURY ACCOUNT #	PARCEL #	TAX AREA	TAX RATE PER \$100 ASSESSED VALUE			
R0250534	40214059	902	7.3445			
ASSESSMENT	VALUE IN DOLLARS	LEGAL CLASS ASSMT%	ASSESSED VALUE	EXEMPT AMOUNT	TAX RATE	TAX
TAXABLE PROPERTY VALUE	12,063	15.0	1,809	0	7.3445	132.86
TAXABLE PERSONAL PROP VALUE	0	0.0	0	0	6.8445	0.00
TAXABLE PROPERTY VALUE TOTAL	12,063		1,809	0		\$132.86
2022 TAXES	2023 TAXES	TAXING AUTHORITY	PHONE #'S		% of TAX	
30.23	31.74	MOHAVE COUNTY	(928) 753-0735		23.89%	
63.79	63.75	LITTLEFIELD/MT TRUMBEL USD #9	(928) 347-5486		47.98%	
20.5	20.89	MOHAVE COMMUNITY COLLEGE	(928) 757-4331		15.72%	
1.72	1.81	FIRE DIST ASSIST FUND	(928) 753-0735		1.36%	
4.39	4.61	MOHAVE COUNTY LIBRARY DISTRICT	(928) 692-5763		3.47%	
8.82	9.04	MOHAVE COUNTY FLOOD CONTROL	(928) 757-0925		6.80%	
0.97	1.02	MO CO TV CID	(928) 753-0729		0.77%	
12.38	0.0	SD #9 CLASS B BONDS	(928) 347-5486		0.00%	
\$142.60	\$132.86	TOTAL			100%	

2023 TAX SUMMARY	
For the period of January 1 - December 31, 2023	
Total Tax	\$132.86
Special District	0.00
LESS: State Aid	0.0
LESS: Prepay	0.00
TOTAL DUE	\$132.86

PAYABLE UPON RECEIPT

SEE PAYMENT STUBS FOR DUE DATES

Mail your check with the corresponding payment stub to:

**MOHAVE COUNTY TREASURER
 PO BOX 712
 KINGMAN, AZ 86402**

ADDITIONAL INFORMATION

MORE WAYS TO PAY

In Person: Check, Money Order, or Cashier's Check. Cash is accepted in person, during office hours. Your canceled check is your receipt.

Credit Card or Electronic Payment
 (processing fees will apply):
 Call: 1-855-814-6451 or
 Visit us Online: payments.mohave.gov

Using Your Banks Online Banking "Bill Pay" Option:
 Set up a SEPARATE bill pay payee for EACH PARCEL
 Instructions are available on our website:
billpay.mohave.gov
 Select: Online Bill Pay instructions

ANSWERS TO YOUR QUESTIONS

**Mohave County Assessor's Website:
 NEED AN ADDRESS CHANGE?**

- Email Address Changes by sending email to assessorhelp@mohave.gov
- Valuation, legal classification, and ownership/address records
 Call: 1-928-753-0703 or _____
- Visit the Assessor online: assessor.mohave.gov

Mohave County Treasurer's Website:

- Copies of tax statements, payment receipts and payment history
 Call: 1-928-753-0737
- Visit us online: treasurer.mohave.gov

FOR YOUR RECORDS 1ST HALF PAID CK # _____ 2ND HALF PAID CK # _____ OR FULL YEAR PAID CK # _____

